

The Town and Country Planning (Scotland) Act 1997 as amended by the Planning Etc. (Scotland) Act 2006 Town and Country Planning (Development Management Procedure) (Scotland) Regulations 2008

**The Council will respond within 21 days of receiving the Notice. It will advise whether the proposed Pre-application Consultation is satisfactory or if additional notification and consultation above the statutory minimum is required. Please note that a planning application for this proposed development cannot be submitted less than 12 weeks from the date the Proposal of Application Notice is received by the Council and without the statutory consultation requirements having been undertaken. The planning application must be accompanied by a Pre-application consultation report.**

<p>Applicant: <b>Scottish Hydro Electric Transmission plc</b></p> <p>Address: <b>Inveralmond House, 200 Dunkeld Road, Perth, PH1 3AQ</b></p> <p>Phone: <b>07918 302034</b> E-mail: <b>keith.smith@sse.com</b></p>	<p>Agent: <b>N/A</b> Address</p> <p>Phone E-mail</p>
---	--

### **Address or Location of Proposed Development**

Please state the postal address of the prospective development site. If there is no postal address, please describe its location. Please outline the site in red on a base plan to a recognised metric scale and attach it to this completed Notice

**Land to the North East of Foyers Hydro Electric Power Station**

### **Description of Development**

Please include detail where appropriate – eg the number of residential units; the gross floorspace in m of any buildings not for residential use; the capacity of any electricity generation or waste management facility; and the length of any infrastructure project. Please attach any additional supporting information.

**New substation comprising platform area, associated plant and infrastructure, ancillary facilities, laydown area(s), access road and landscape works, and extension to existing Foyers switching station comprising platform area, associated plant and infrastructure, ancillary facilities, laydown area(s), access road and landscape works (National Development).**

**Pre-application Screening Notice**

Has a Screening Opinion been issued on the need for a Proposal of Application notice by the Highland Council in respect of the proposed development?

If yes, please provide a copy of this Opinion.

**No**

Community Consultation [See checklist of Statutory minimum consultation attached]

State which other parties have received a copy of this Proposal of Application Notice.

Community Council/s

Date Notice Served

**Stratherrick and Foyers Community Council;  
Fort Augustus and Glenmoriston Community Council;  
Glenurquhart Community Council;  
Dores and Essich Community Council.**

Names/details of any other parties

Date Notice Served

**Ward 12 (Aird and Loch Ness) Councillors:**

**Cllr Chris Ballance - Chris.Ballance.cllr@highland.gov.uk  
Cllr Helen Crawford - Helen.Crawford.cllr@highland.gov.uk  
Cllr David Fraser - David.fraser.cllr@highland.gov.uk  
Cllr Emma Knox - emma.knox.cllr@highland.gov.uk**

**MSP: Kate Forbes - Kate.Forbes.msp@parliament.scot  
MP: Drew Hendry - drew.hendry.mp@parliament.uk**

**Notice served to parties listed above: 28<sup>th</sup> September 2022 by email.**

Please give details of proposed consultation

Proposed public event

Venue

Date and time

**1<sup>st</sup> public event: In-Person Public Consultation; Stratherrick Public Hall, Gorthleck, Inverness IV2 6YS from 2pm – 7pm, 19th October 2022.**

**2<sup>nd</sup> public event: In-Person. In excess of 2 weeks from first public event and prior to submission of planning application (programmed for late Spring 2023). The date and venue is still to be confirmed.**

Newspaper Advert – name of newspaper

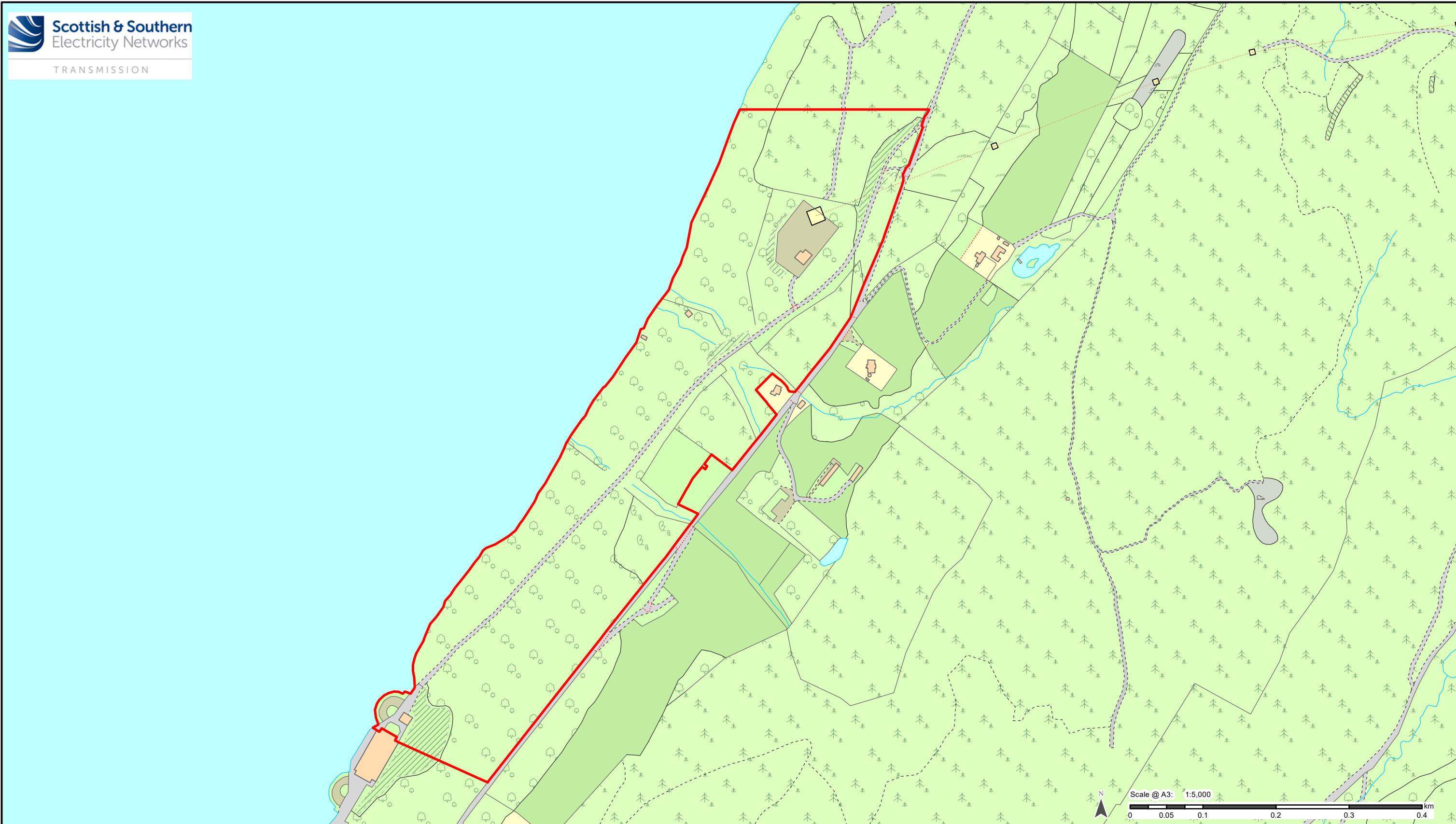
Advert date(where known)


**Press and Journal - An advert will be placed in this newspaper on 11<sup>th</sup> October 2022.**

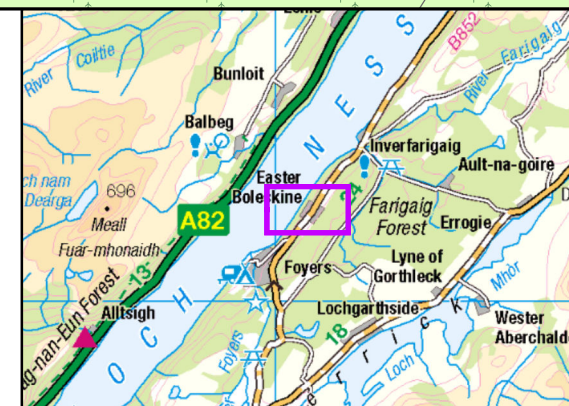
Details of any other consultation methods (date, time and with whom)

**Information postcards with invitation to attend event will be sent to properties with a 7km radius of the site and will be delivered by 12th October 2022. Information will also be made available via the project webpage from 11th October 2022.**

Signed .....Keith Smith..... Date.....28/09/2022.....



 Red Line Site Boundary



Reproduced by permission of Ordnance Survey on behalf of HMSO.  
Crown copyright and database right 2022 all rights reserved.  
Ordnance Survey Licence number 0100022432.

Project No: LT000243  
Project: Foyers

Title: Location Plan

Drawn by: IF Date: 23/09/2022

Drawing: LT000243\_ENV\_004