

Scottish Coronavirus data

1. Go to Public Health Scotland (PHS) link below

<https://www.publichealthscotland.scot/our-areas-of-work/sharing-our-data-and-intelligence/coronavirus-covid-19-data-and-guidance/>

2. Click the link to 'View the daily coronavirus (Covid 19) data'

Public Health Scotland

Search website

Our areas of work Our organisation News Contact us

Home > Our areas of work > Sharing our data and intelligence > Coronavirus (COVID-19) data and guidance

Coronavirus (COVID-19) data and guidance

Coronavirus (COVID-19)

A current priority for Public Health Scotland is to support the management of the COVID-19 pandemic in Scotland with relevant and timely guidance and information.

Coronavirus (COVID-19) daily update of new reported cases (including historic cases) and deaths in Scotland

This dashboard is updated each day with the latest available figures on Coronavirus (COVID-19) in Scotland.

This includes information about positive cases reported to Public Health Scotland by NHS Scotland and UK Government Regional Testing laboratories, the number of tests carried out, deaths of people with a positive test, and admissions to hospital and Intensive Care Units.

[View the daily coronavirus \(COVID-19\) data](#)

News

Improved COVID-19 daily dashboard published
05 October 2020

Protecting Scotland's education staff: antibody survey launches today
01 October 2020

A public health approach to drug use in Scotland
24 September 2020

[See all news](#)

3. This opens the PHS Covid19 Dashboard:

tableau:public

GALLERY AUTHORS BLOG RESOURCES ACTIVITY ABOUT SIGN UP SIGN IN

< PHS COVID-19 - Profile ☆ Favourite

Overview Notes Daily update Cases by neighbourhood Trends and demographics Data table

COVID-19 in Scotland Overview

Last updated: 12 October 2020

Introduction

We all need to play our part in keeping infection rates low and reducing the risk of COVID-19 spreading through physical distancing, good hand and respiratory hygiene and the appropriate use of face coverings.

If you, or anyone in your household develops symptoms of COVID-19, please follow the advice on: [NHS inform website](#)

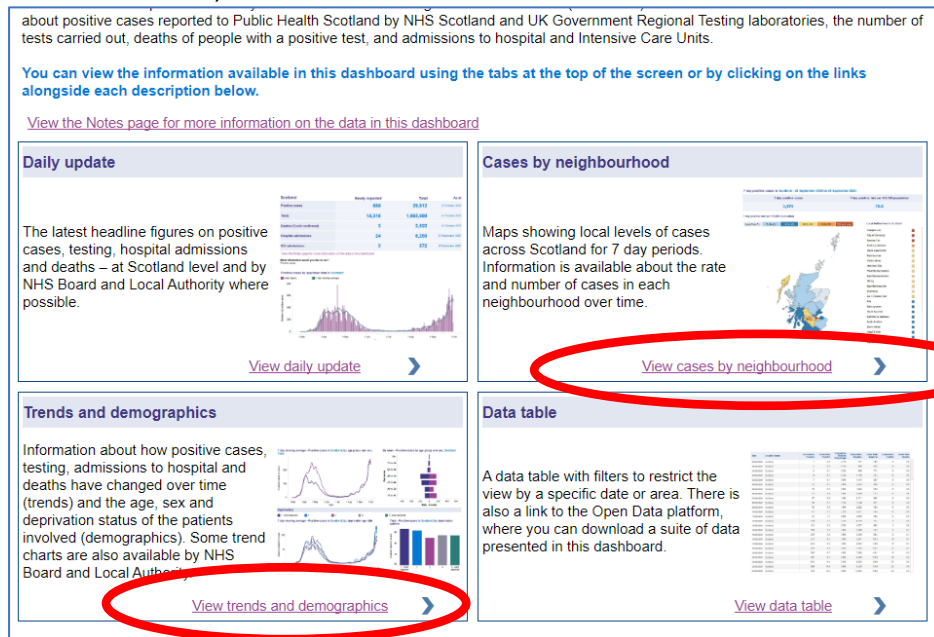
The dashboard gives information about the location of cases in Scotland over time. Public health teams are constantly monitoring the number and location of cases in Scotland, and responding to localised outbreaks wherever and whenever they occur. The 'Test and Protect' approach is central to this response (see NHS inform link above for more information).

When looking at the maps showing cases in different areas, even if it looks like there are low rates, there is still a risk of transmission. Don't be complacent – it is really important that we all remember to follow the latest guidance.

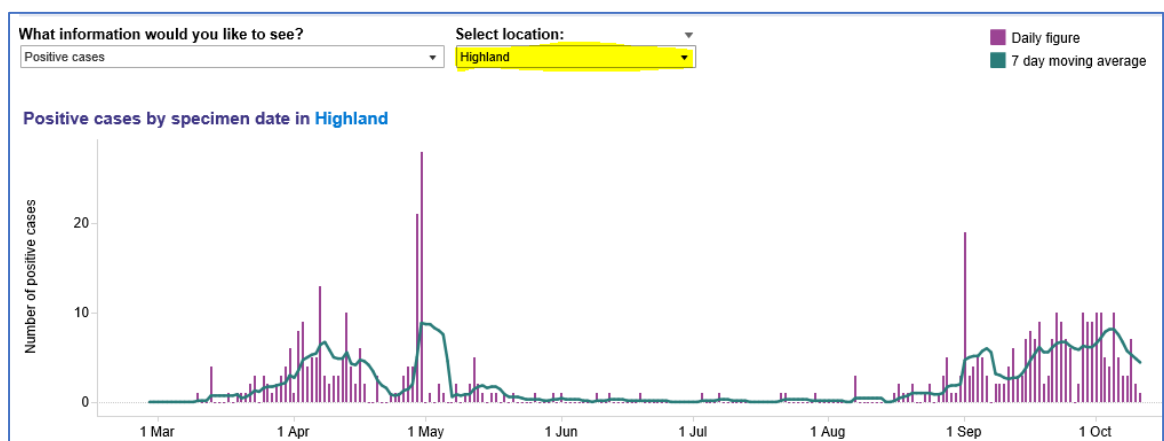
What information is available?

This dashboard is updated each day with the latest available figures on Coronavirus (COVID-19) in Scotland. This includes information about positive cases reported to Public Health Scotland by NHS Scotland and UK Government Regional Testing laboratories, the number of tests carried out, deaths of people with a positive test, and admissions to hospital and Intensive Care Units.

4. Scroll down gives four options (can also use the tabs at top of page to move between these)



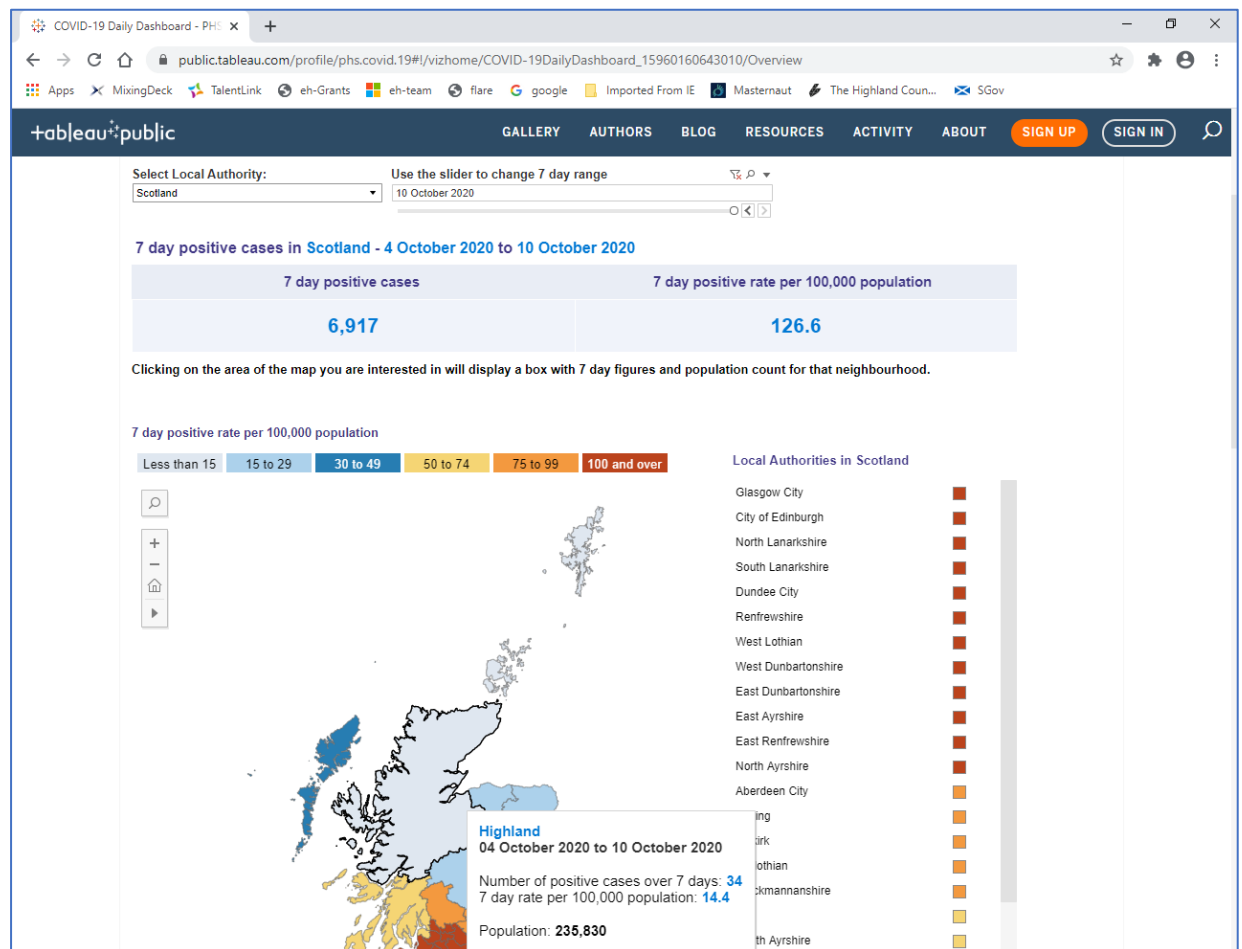
- Daily Update** – gives graph showing trends in Scotland and data on each council
- Cases by Neighbourhood** – see 5 below – note this only shows **7 day period** but is useful to show local information
- Trends & demographics** – graphs including trends in Highland Council. **Very useful information as shows overall Trend** – select Highland in Location.



- Data Table** – gives Scottish data or can specify Highland Council data

5. Cases by Neighbourhood

This will open with map of Scotland – hover or click on map area or on small boxes on the right to get detailed information



- Note if any area has less than five cases in the 7 day period it will only display '1-4 cases'



Click on area
to see details

